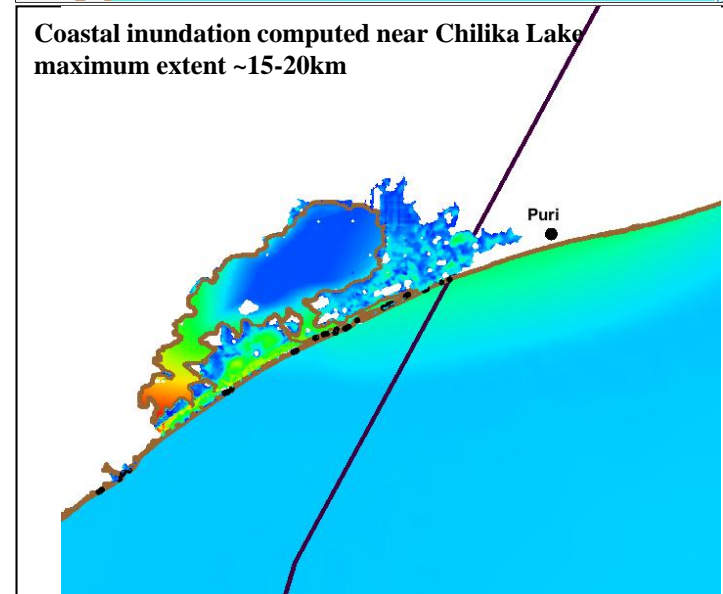
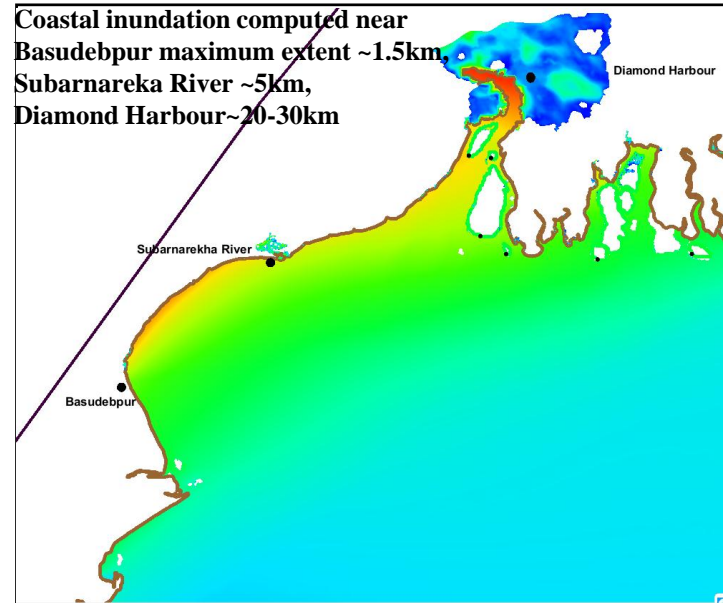


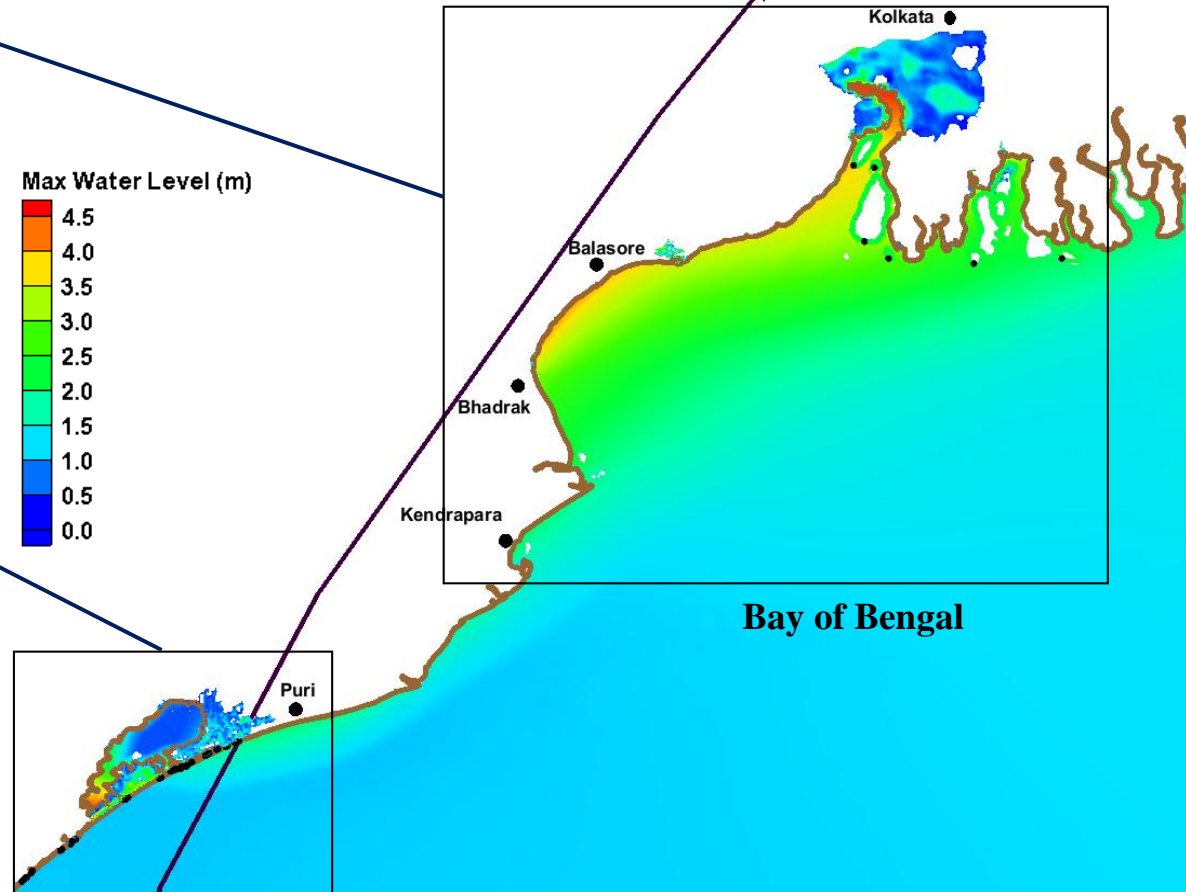
# Storm-tide and associated coastal inundation due to FANI Cyclone (02 May -5 May 2019) computed at CAS, IIT Delhi

(Forecast based on IMD bulletin 20190502\_0000 UTC)

## Coastal inundation due to storm-tide



## Spatial distribution of maximum storm-tide



Maximum Storm tide near Balasore is ~ **3.7m**  
near Diamond Harbour ~ **4.5m**